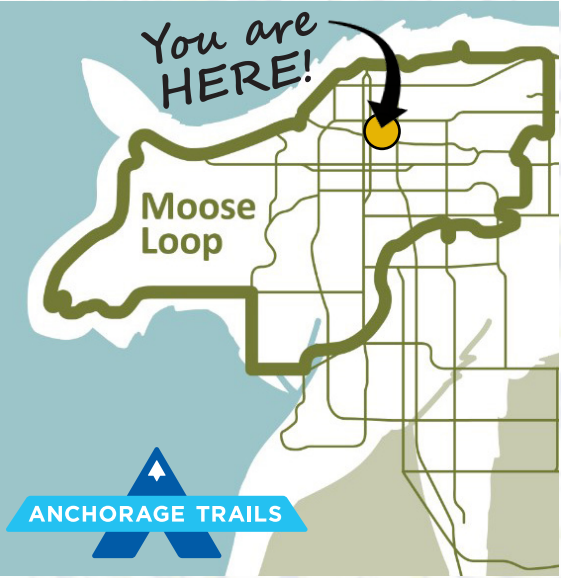


Central Middle School of Science









Schools on Trails: Chester Creek Trail and Westchester Lagoon Nature Trail Activity Map

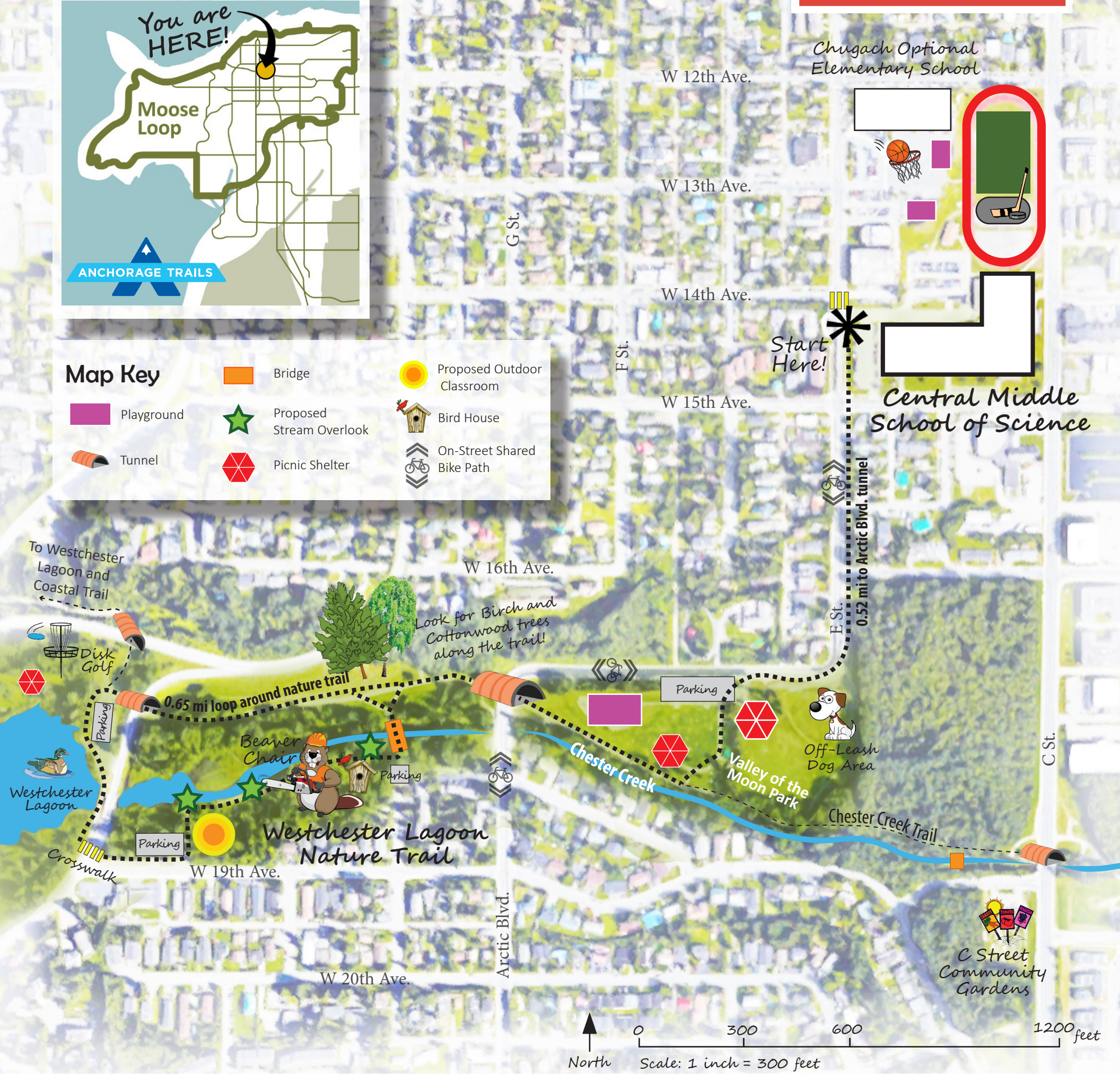


Where in the Anchorage Trail System?



Map Key

- | | |
|--|--|
|  Bridge |  Proposed Outdoor Classroom |
|  Playground |  Proposed Stream Overlook |
|  Tunnel |  Picnic Shelter |
|  Bird House |  On-Street Shared Bike Path |



The Central Middle School of Science trail connection to the Chester Creek Trail and Westchester Lagoon Nature Trail is part of the Schools on Trails initiative to promote outdoor learning, student health and environmental education.

For more information visit www.anchorageparkfoundation.org/programs/trails-initiative/schools-trails

